


KNOX TOWNSHIP
 N.E. & N.W. QTRS. SECTION 20
 T-19 N; R-15 W
 HOLMES COUNTY, OHIO

SURVEYED FOR: JENNIFER JONES




SCALE: 1"=100'

- 5/8" REBAR FOUND UNLESS OTHERWISE NOTED
 - 5/8" REBAR SET WITH I.D. CAP MARKED "BAKER SURVEYING"
- THE 5/8" REBAR'S WERE SET DEC. 20, 2021 AND WERE FOUND AND REMARKED

REFERENCES

- DEED VOL. 273 PAGE 215
- O.R. VOL. 242 PAGE 2877
- O.R. VOL. 284 PAGE 1651
- O.R. VOL. 289 PAGE 6665
- PLAT VOL. 2 PAGE 621
- PLAT VOL. 11 PAGE 1
- PLAT VOL. 11 PAGE 1
- PLAT VOL. 13 PAGE 27
- PLAT VOL. 13 PAGE 28

BASIS OF BEARINGS FROM OHIO STATE PLANE COORDINATE SYSTEM, NORTH ZONE, N.A.D. 83



I CERTIFY THIS SURVEY TO BE CORRECT TO THE BEST OF MY KNOWLEDGE.

Donald C. Baker

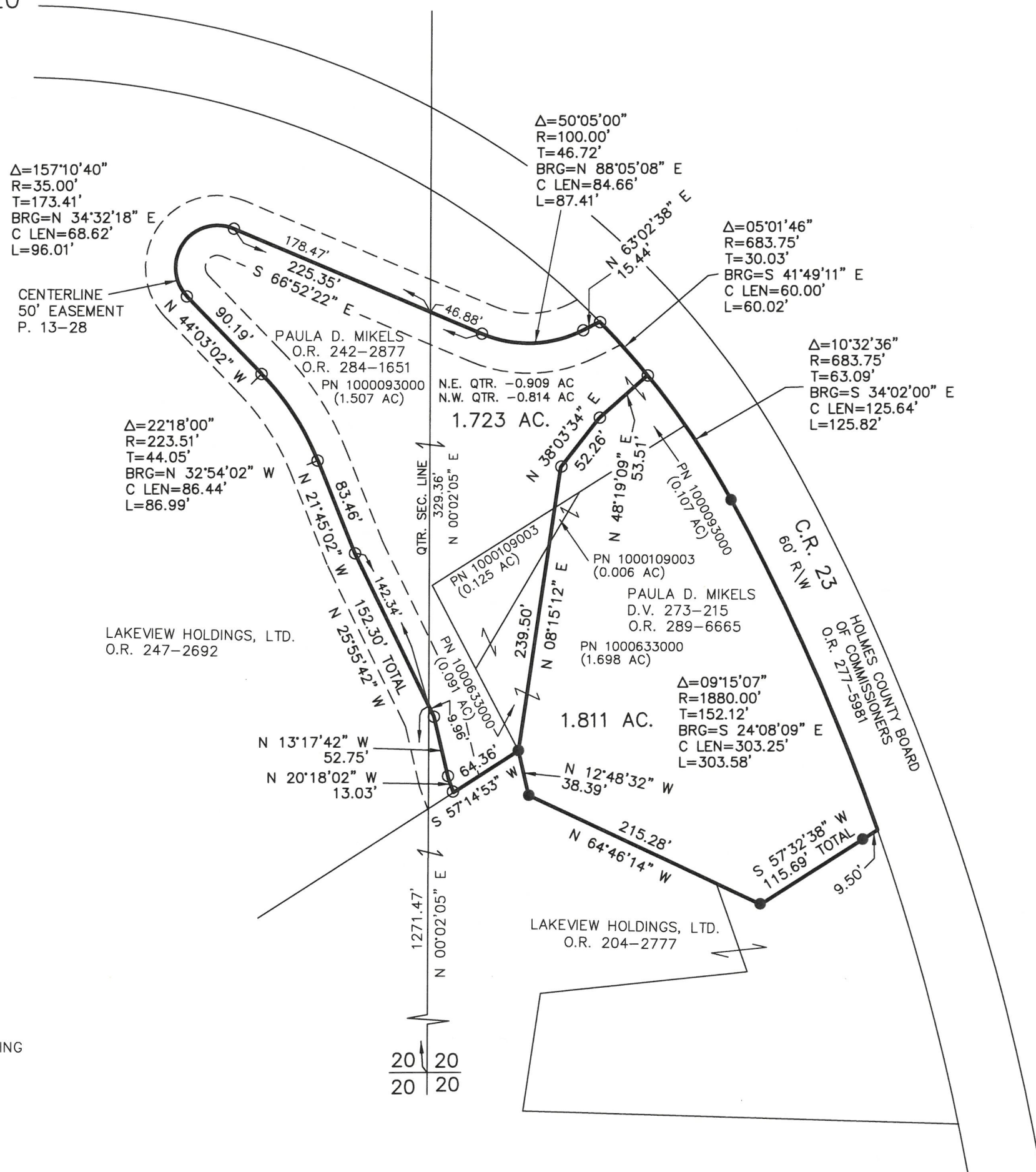
DONALD C. BAKER P.S. 6938

DATE: JUNE 23, 2026

KES\SCR

FILE NAME: WORK7\S-26-509

ENGINEERING ASSOCIATES, INC. DBA BAKER SURVEYING



MASTER PLAT

- 1) CONVEY 1.723 AC. PARCEL
- 2) CONVEY 1.811 AC. PARCEL



BAKER SURVEYING
 138 N. CLAY STREET
 MILLERSBURG, OHIO 44654
 PH. 330-674-4788
 EMAIL: bakersurveying@gmail.com