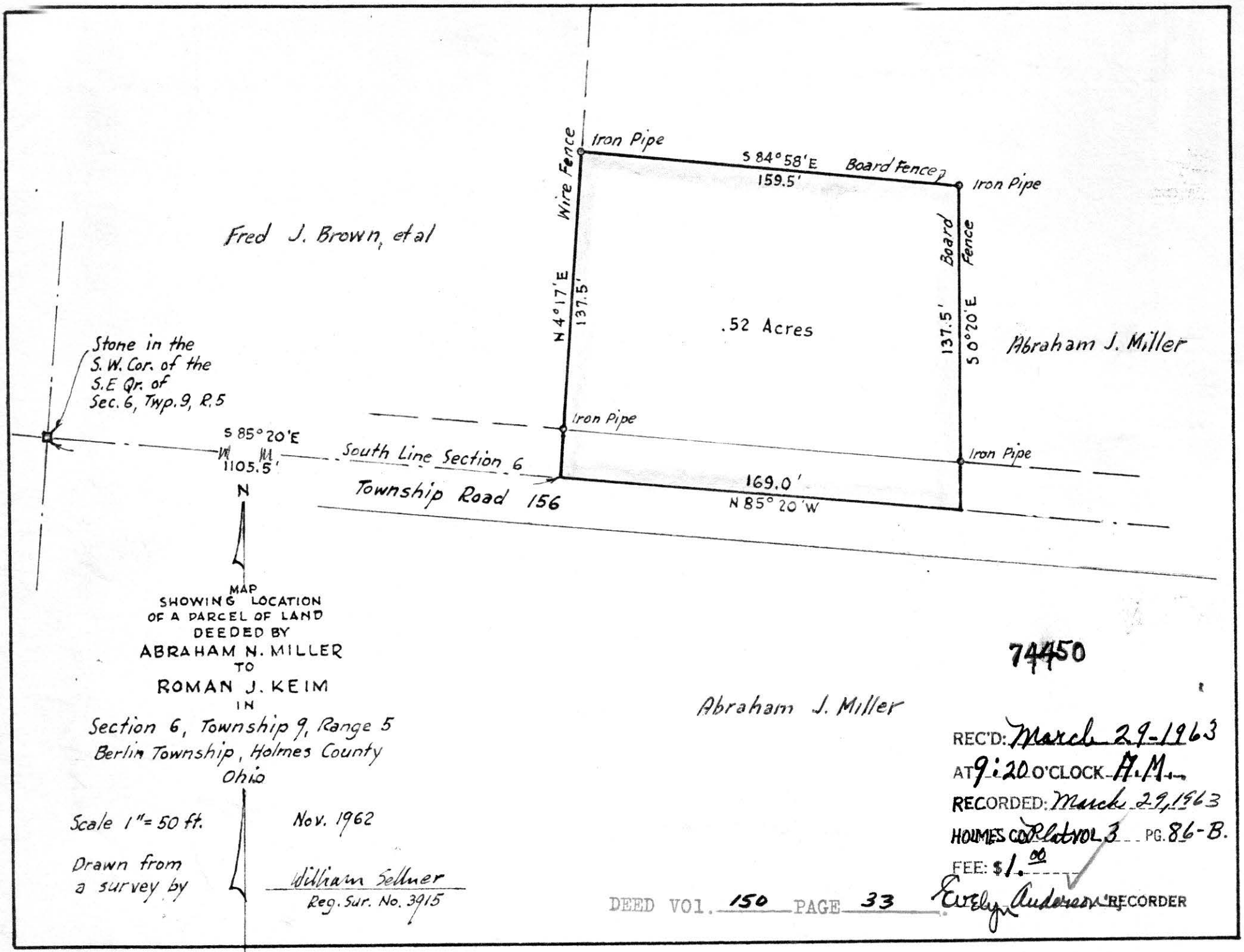

MAP
SHOWING LOCATION
OF A PARCEL OF LAND
DEEDED BY
ABRAHAM N. MILLER
TO
ROMAN J. KEIM
IN
Section 6, Township 9, Range 5
Berlin Township, Holmes County
Ohio

Scale 1" = 50 ft.

Nov. 1962

Drawn from a survey by

William Sellner
Reg. Sur. No. 3915

74450

REC'D: March 29-1963
AT 9:20 O'CLOCK A.M.
RECORDED: March 29, 1963
HOLMES CO. Plat VOL. 3 PG. 86-B.
FEE: $1.00
Evelyn Anderson RECORDER

DEED VOL. 150 PAGE 33

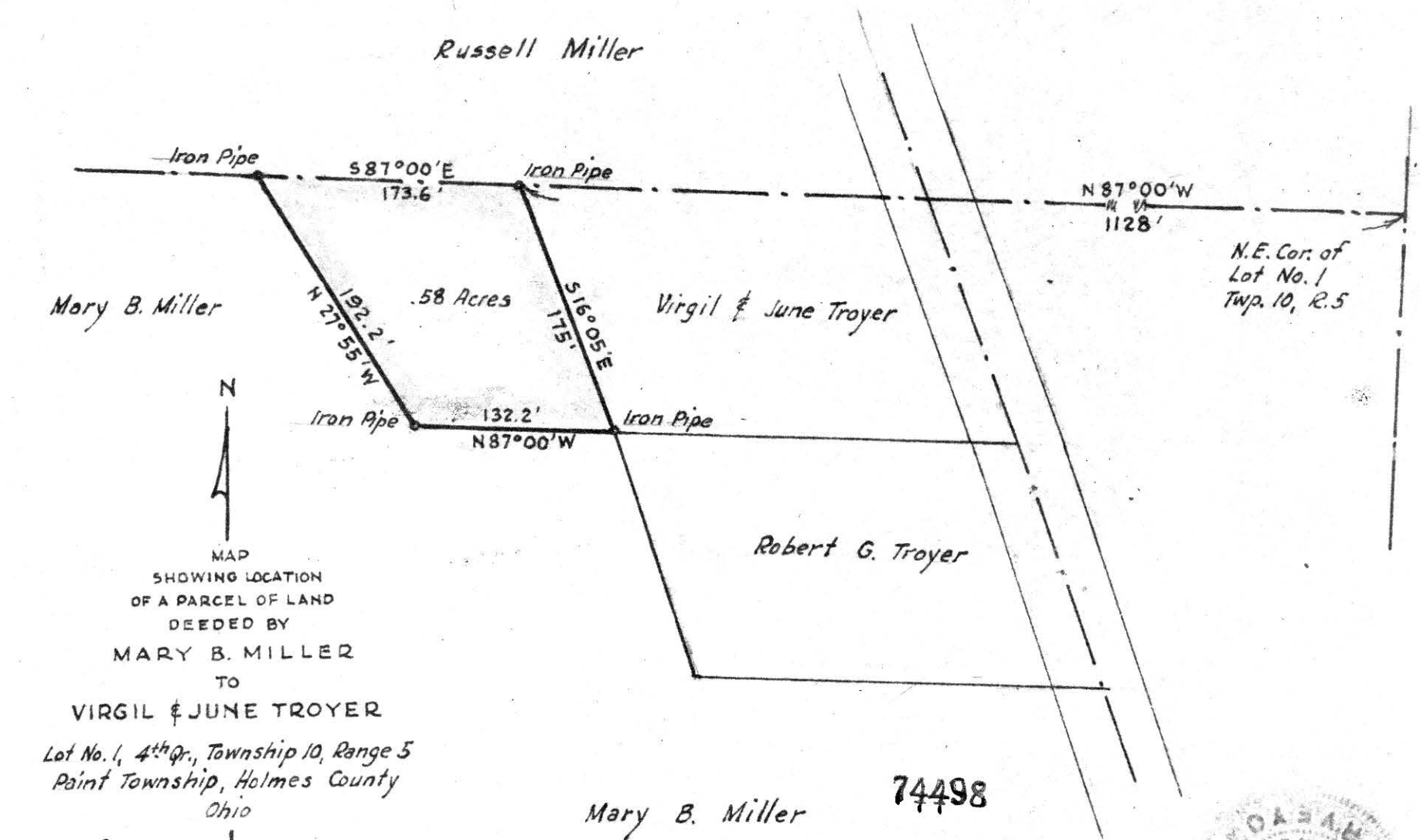

MAP
SHOWING LOCATION
OF A PARCEL OF LAND
DEEDED BY
MARY B. MILLER
TO
VIRGIL & JUNE TROYER

Lot No. 1, 4th Qr., Township 10, Range 5
Paint Township, Holmes County
Ohio

Drawn from a survey by

William Sellner
Reg. Sur. No. 3915

74498

REC'D: April 4-1963
AT 3:44 O'CLOCK P.M.
RECORDED: April 5, 1963
HOLMES CO. Plat VOL. 3 PG. 86-B
FEE: $ 1.00
Evelyn Anderson RECORDER

STATE OF OHIO
WILLIAM SELLNER
REGISTERED
3913
SURVEYOR

74475

REC'D: April 2-1963
AT 1:55 O'CLOCK P.M.
RECORDED: April 2-1963
HOLMES CO. Plat VOL. 3 PG. 86 B
FEE: $1.00
Evelyn Anderson RECORDER

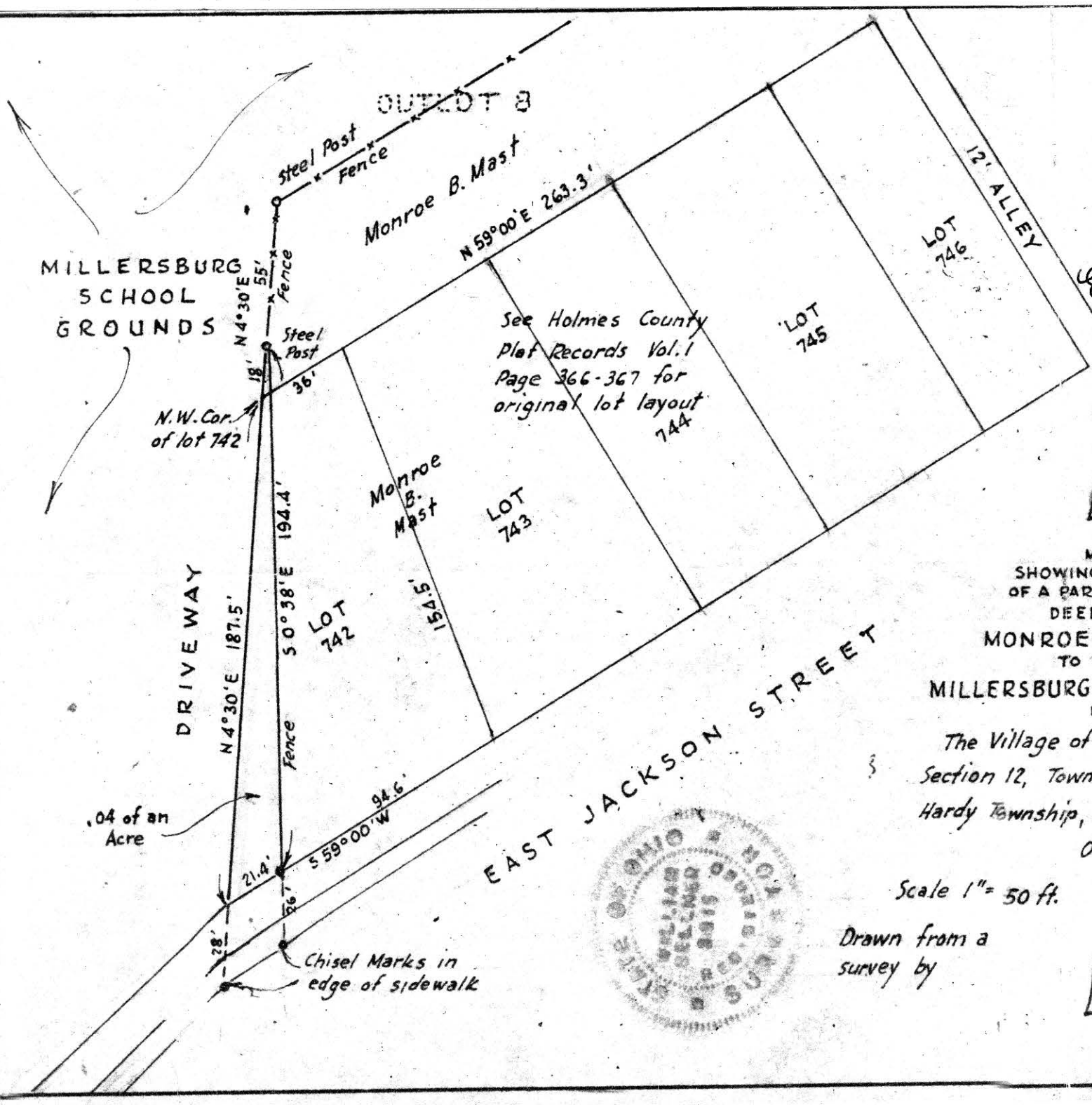

MAP
SHOWING LOCATION
OF A PARCEL OF LAND
DEEDED BY
MONROE B. MAST
TO THE
MILLERSBURG SCHOOL BOARD
IN
The Village of Millersburg
Section 12, Township 9, Range 7
Hardy Township, Holmes County
Ohio

Scale 1" = 50 ft.

Sept. 1962

Drawn from a survey by

William Sellner
Reg. Sur. No. 3915

VOL 3 PAGE 86-B

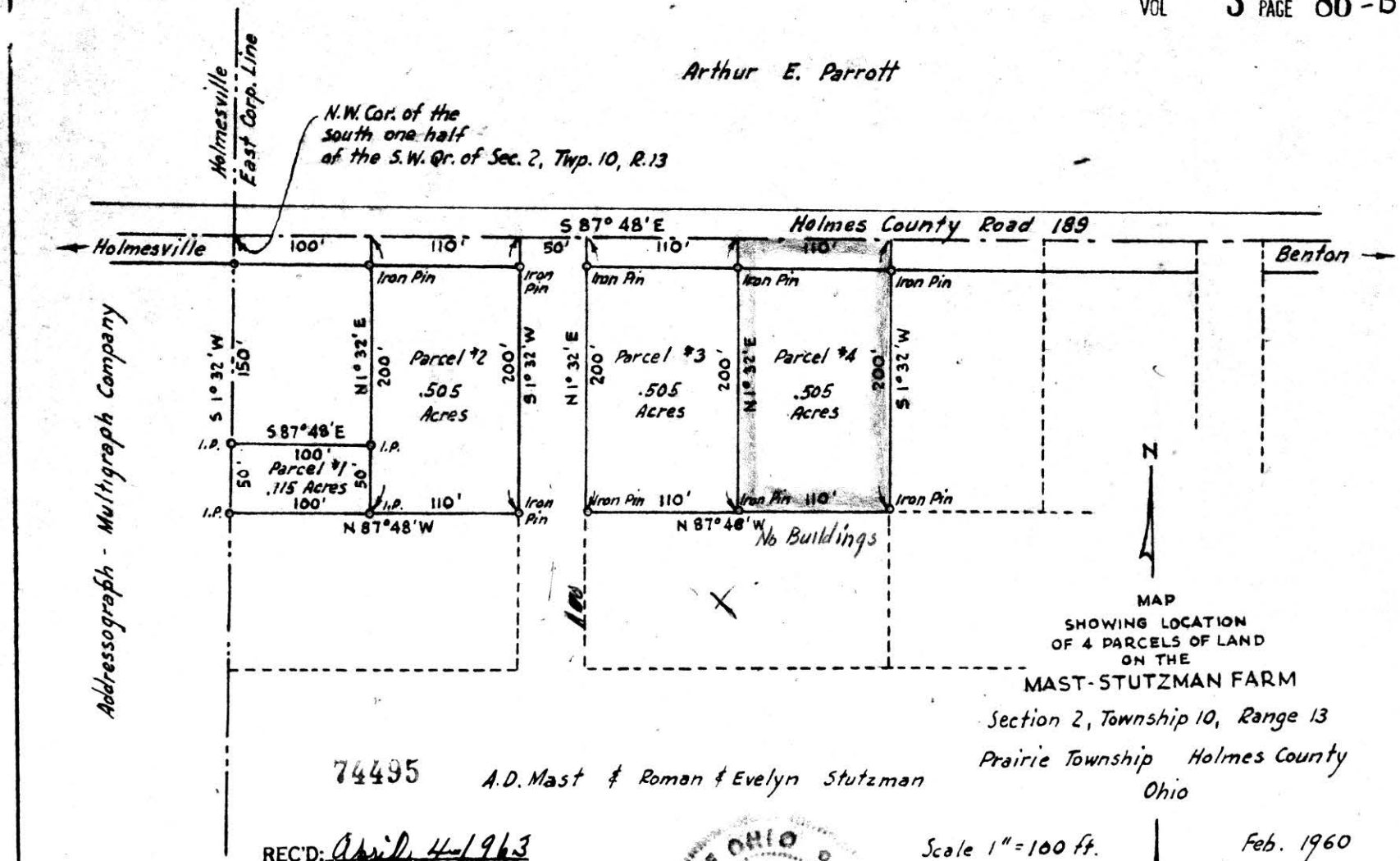

MAP
SHOWING LOCATION
OF 4 PARCELS OF LAND
ON THE
MAST-STUTZMAN FARM
Section 2, Township 10, Range 13
Prairie Township Holmes County
Ohio

74495 A.D. Mast & Roman & Evelyn Stutzman

REC'D: April 4-1963
AT 4:20 O'CLOCK P.M.
RECORDED: April 8, 1963
HOLMES CO. VOL. 3 PG. 86-B
FEE: $1.
Evelyn Rudman RECORDER

STATE OF OHIO WILLIAM SELLNER 3915 REGISTERED SURVEYOR

Scale 1" = 100 ft.

Drawn from a survey by

Feb. 1960

William Sellner
Reg. Sur. No. 3915