71075

REC'D: August 31-1961
AT 1:50 O'CLOCK P.M.
RECORDED: August 31-1961
HOLMES CO. Plat VOL. 3 PG. 41 B
FEE: $1.00
Evelyn Anderson RECORDER

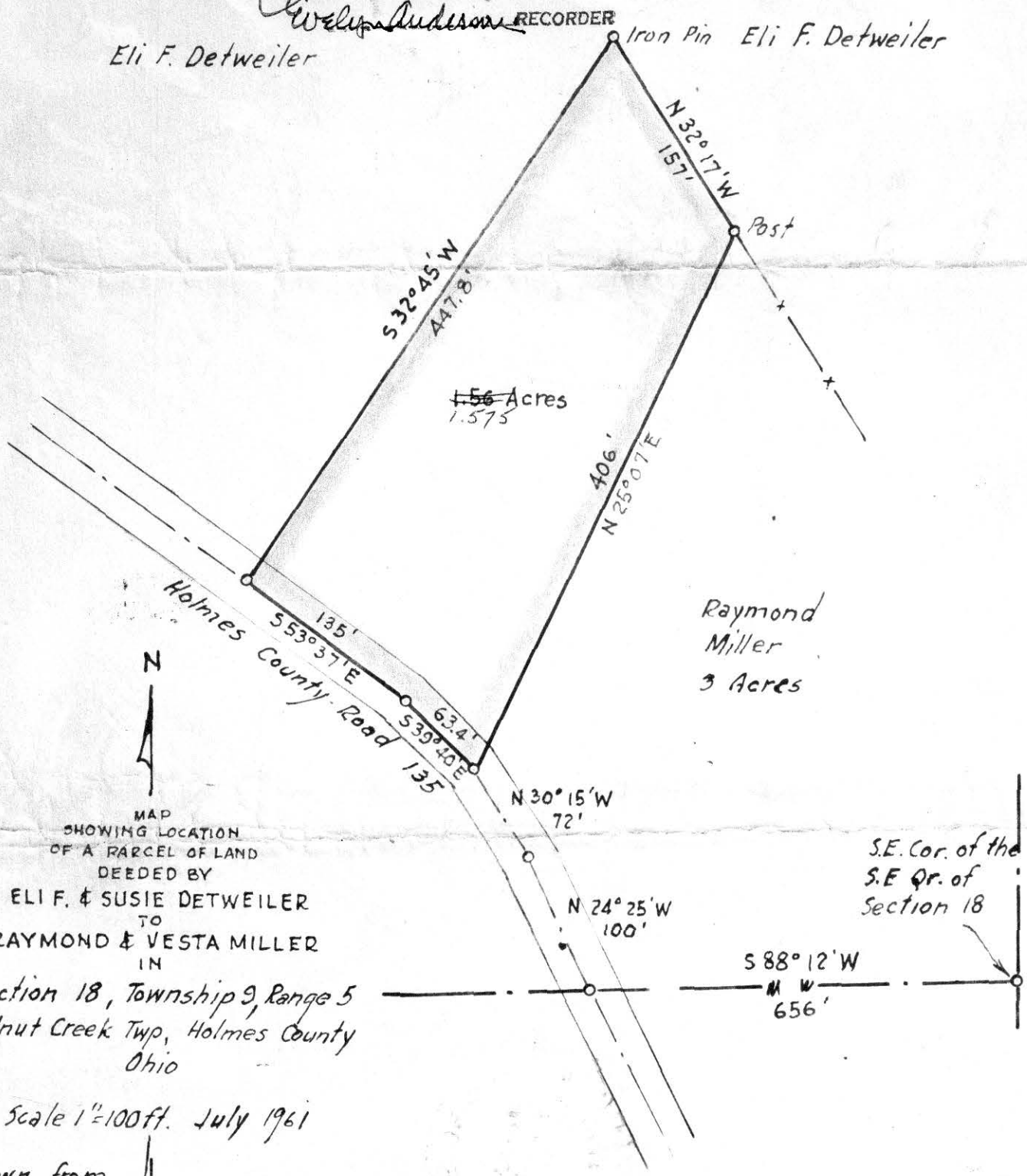

MAP
SHOWING LOCATION
OF A PARCEL OF LAND
DEEDED BY
ELI F. & SUSIE DETWEILER
TO
RAYMOND & VESTA MILLER
IN
Section 18, Township 9, Range 5
Walnut Creek Twp, Holmes County
Ohio

Scale 1" = 100 ft. July 1961

Drawn from
a survey by
William Sellner
Reg. Sur. No. 3915

No Buildings

VOL 3 PAGE 41-B

71089

REC'D: September 1-1961
AT 4:15 O'CLOCK P.M.
RECORDED: Sept. 5, 1961
HOLMES CO. OHIO VOL. 3 PG. 41-B
FEE: $1.00
Evelyn Anderson RECORDER

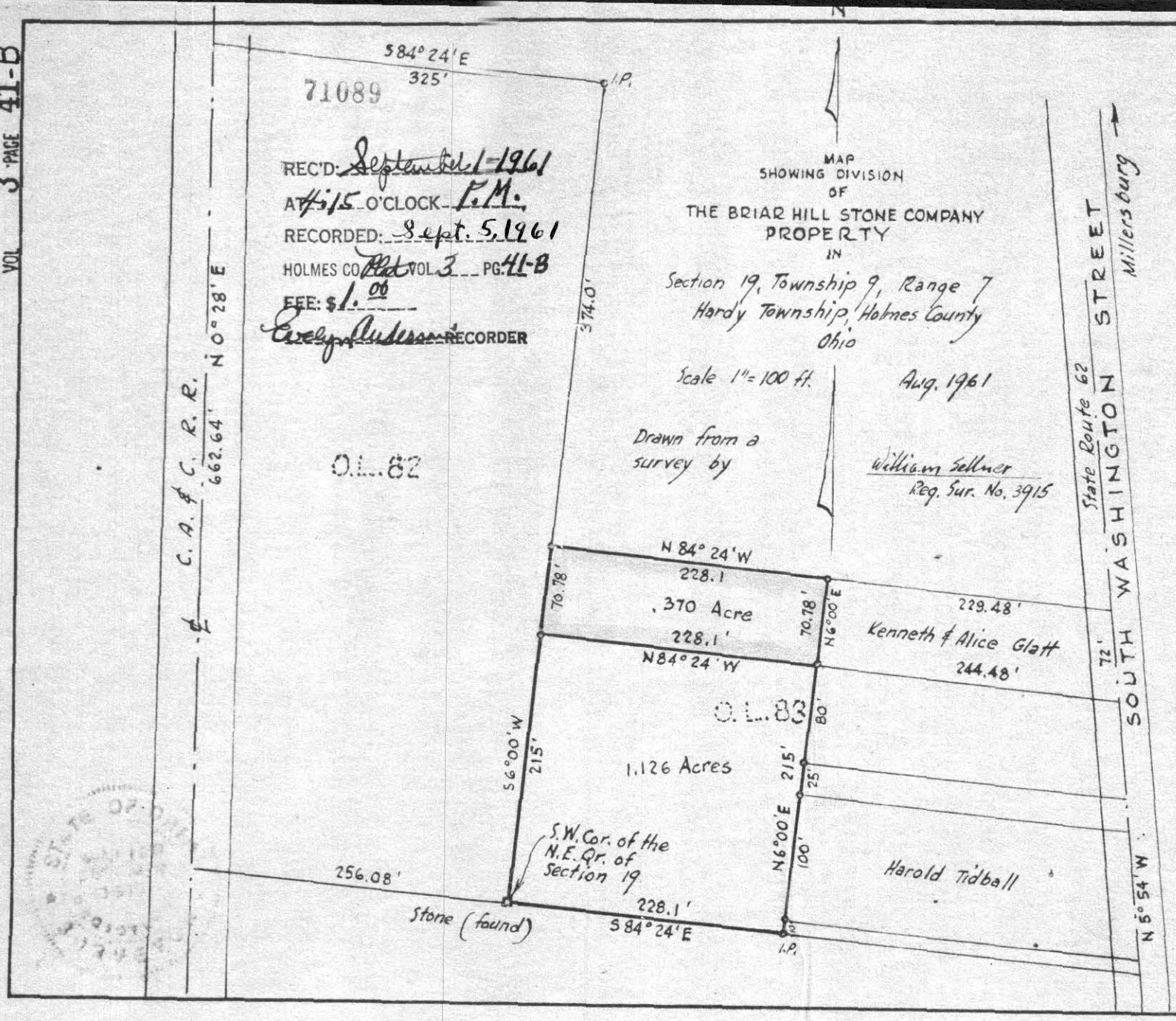

VOL 3 PAGE 41 B

71115

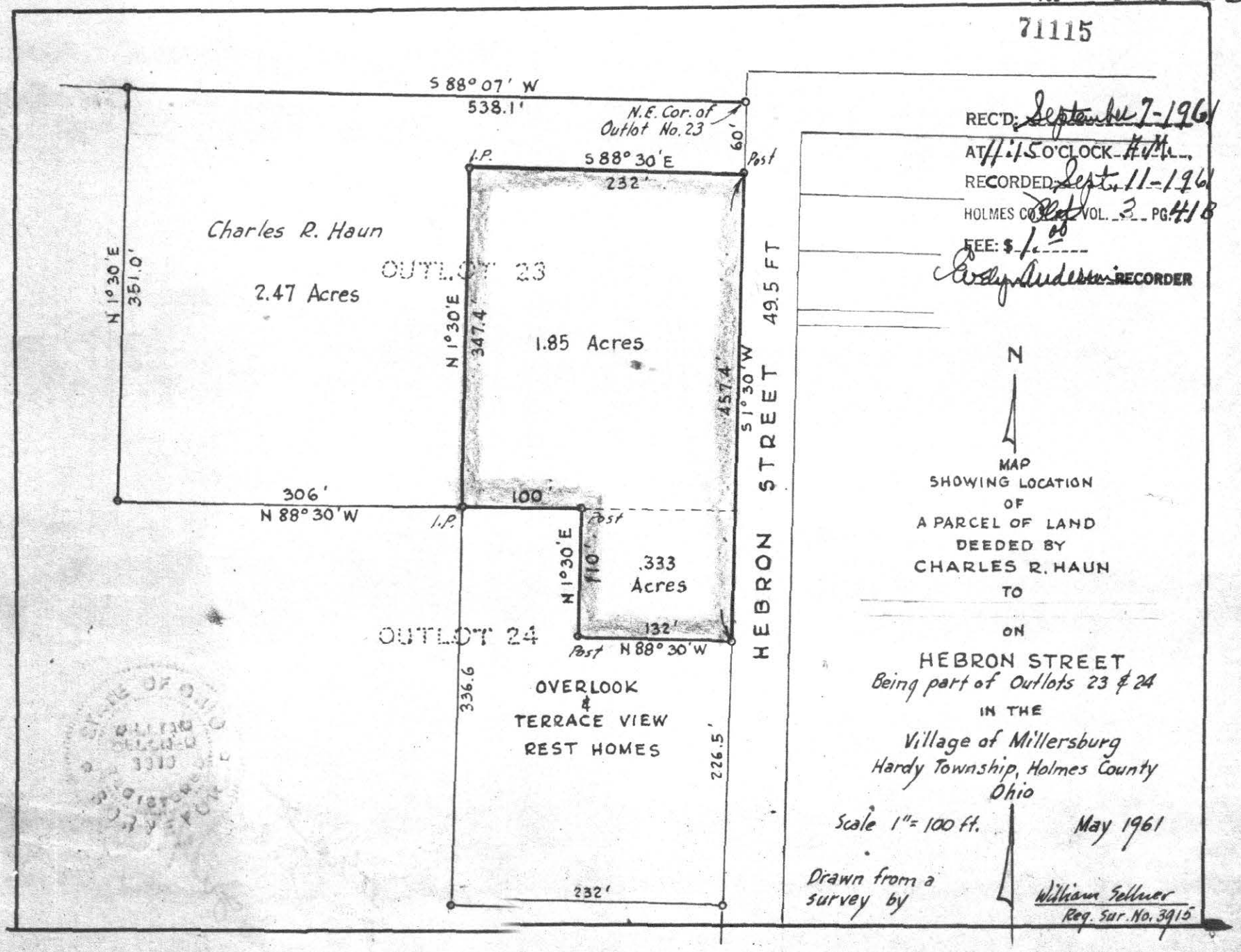

REC'D: September 7-1961
AT 11:15 O'CLOCK A.M.
RECORDED Sept. 11-1961
HOLMES CO. VOL. 3 PG. 41B
FEE: $ 1.00
Evelyn Anderson RECORDER