60522

REC'D: May 12-1961
AT 9:37 O'CLOCK A.M.
RECORDED: May 15-1961.
HOLMES CO. PLAT VOL. 3 PG. 30B
FEE: $1.00
Evelyn Anderson RECORDER

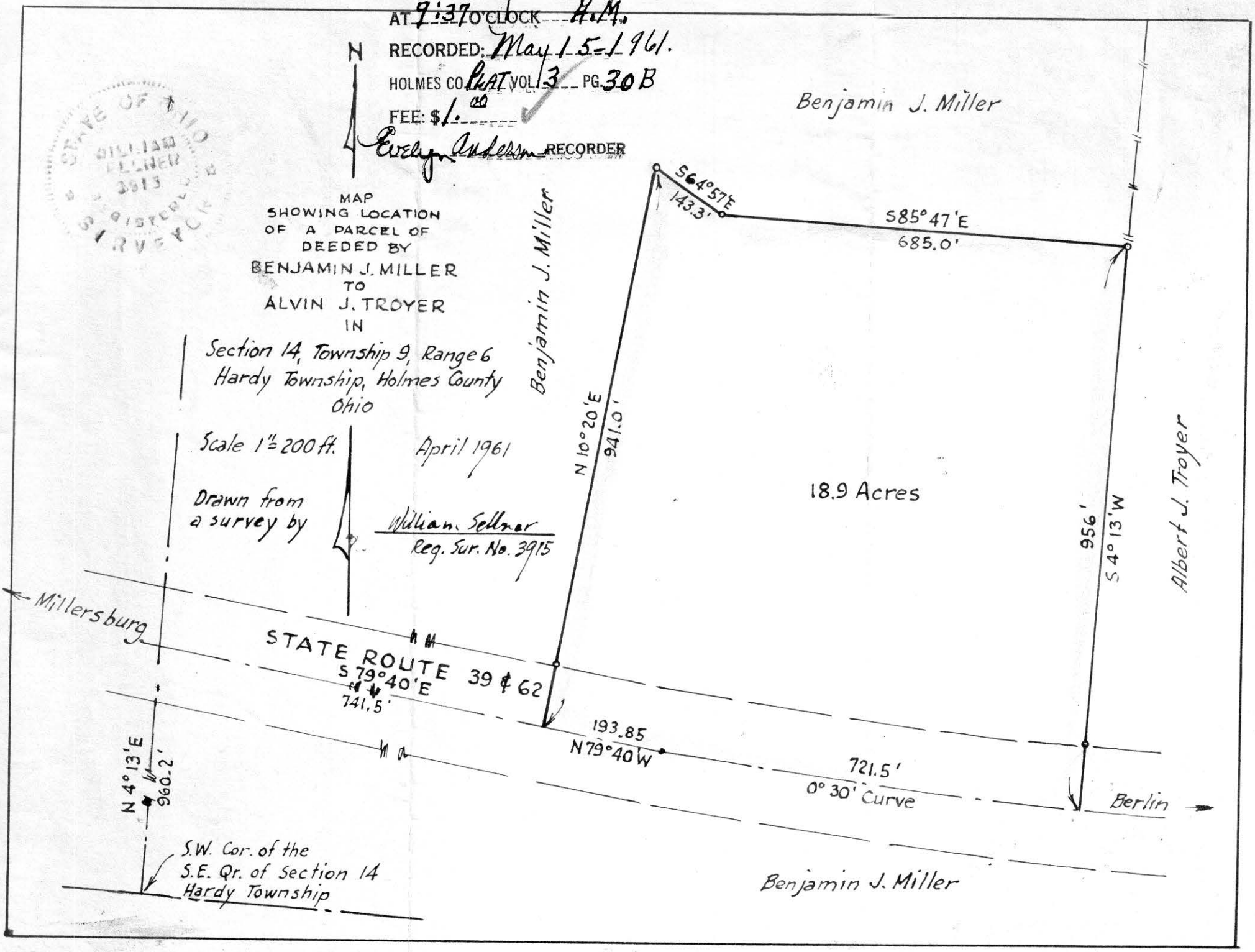

60595

REC'D: May 29-1961
AT 1:20 O'CLOCK P.M.
RECORDED: May 29-1961
HOLMES CO. Plat VOL. 3 PG. 30B
FEE: $ 1.00
Evelyn Anderson RECORDER

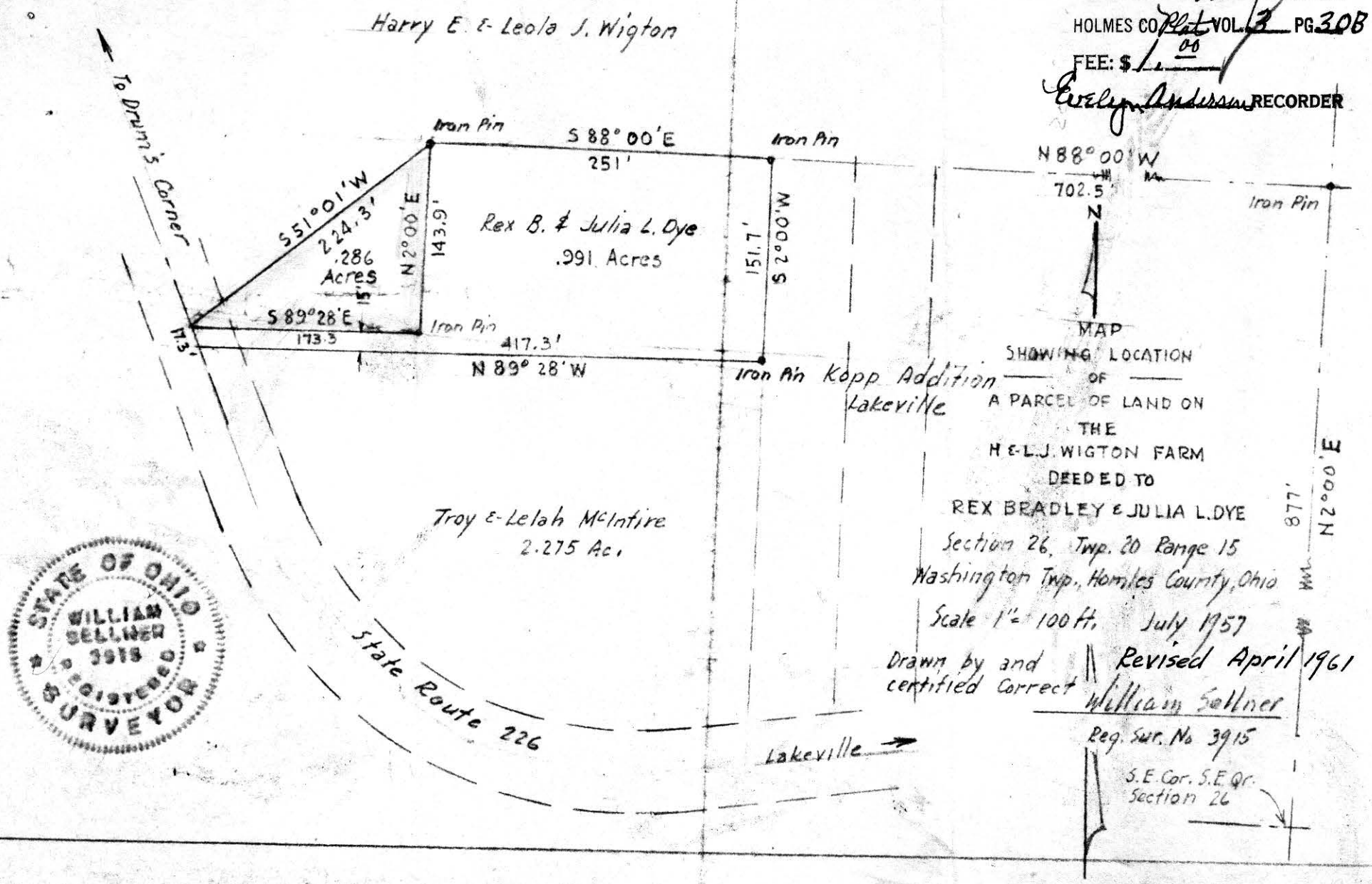

MAP
SHOWING LOCATION
OF
A PARCEL OF LAND ON
THE
H & L.J. WIGTON FARM
DEEDED TO
REX BRADLEY & JULIA L. DYE
Section 26, Twp. 20 Range 15
Washington Twp., Holmes County, Ohio
Scale 1" = 100 ft. July 1957
Revised April 1961

Drawn by and certified Correct
William Sellner
Reg. Sur. No 3915

60585

VOL 3 PAGE 30 b

REC'D: May 25-1961
AT 3:55 O'CLOCK P.M.
RECORDED: May 26, 1961
HOLMES CO. Rec. VOL. 3 PG. 30 b
FEE: $1.00
Evelyn Anderson RECORDER

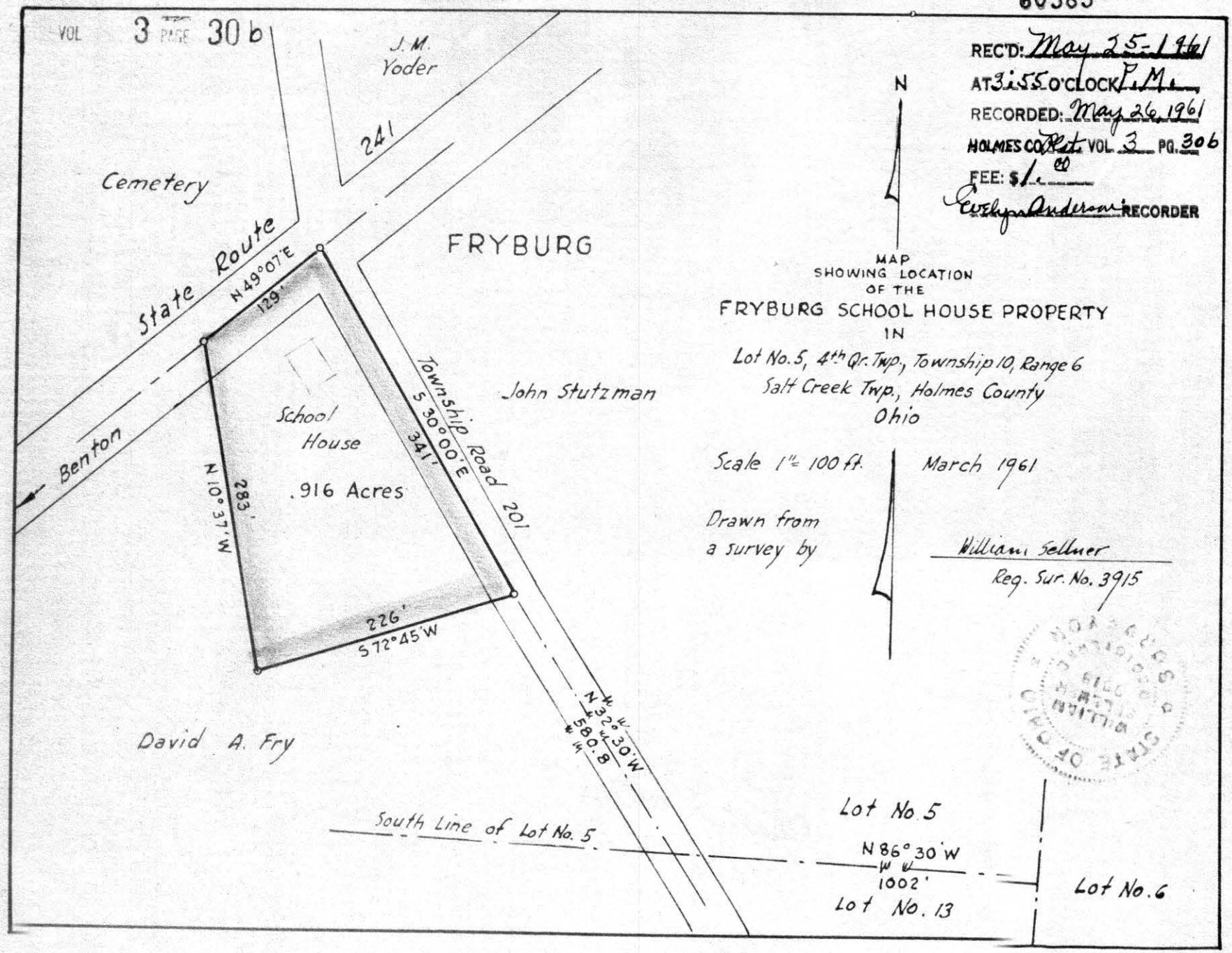

MAP
SHOWING LOCATION
OF THE
FRYBURG SCHOOL HOUSE PROPERTY
IN
Lot No. 5, 4th Qr. Twp., Township 10, Range 6
Salt Creek Twp., Holmes County
Ohio

Scale 1" = 100 ft. March 1961

Drawn from a survey by William Sellner
Reg. Sur. No. 3915

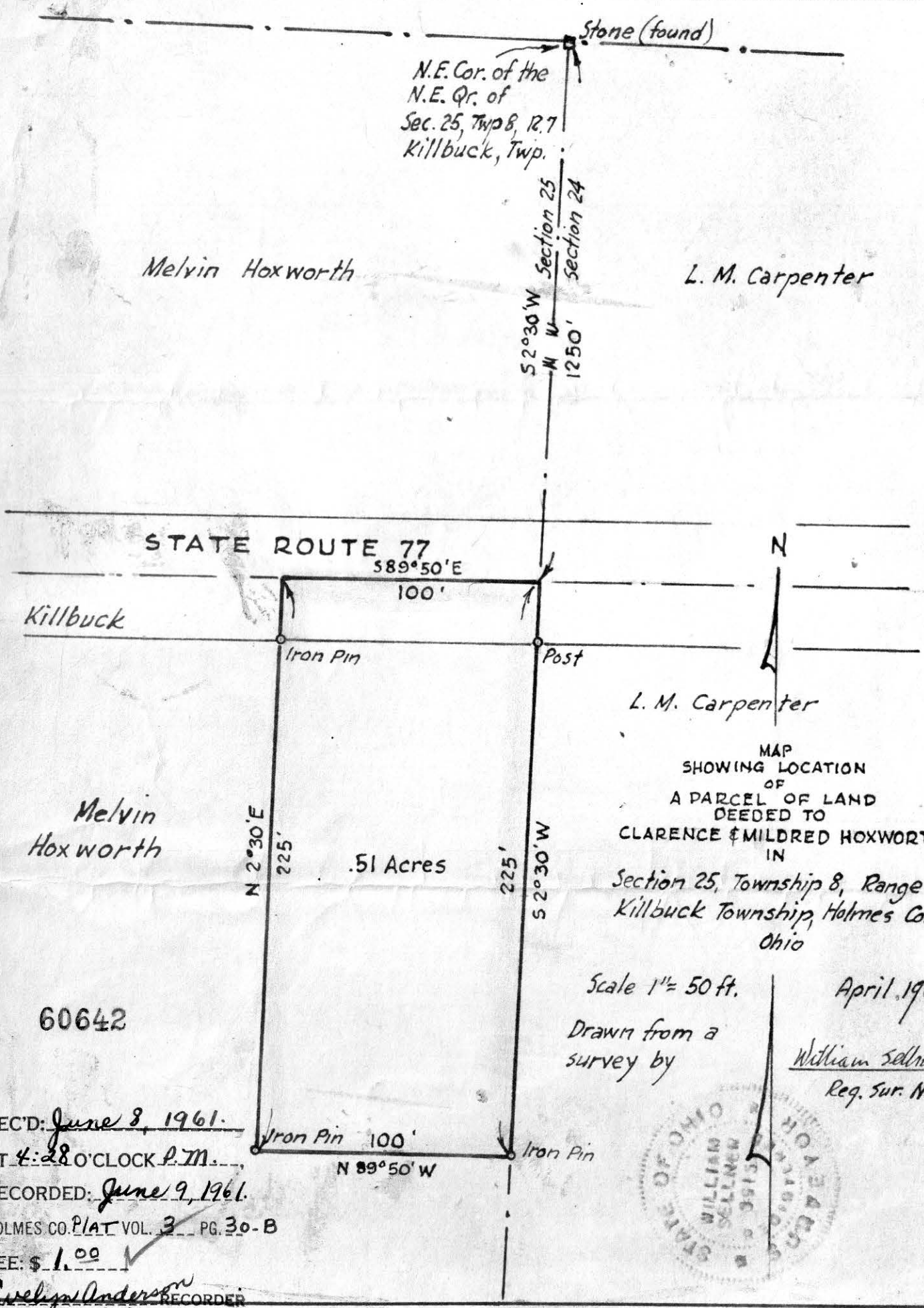

MAP
SHOWING LOCATION
OF
A PARCEL OF LAND
DEEDED TO
CLARENCE & MILDRED HOXWORTH
IN
Section 25, Township 8, Range 7
Killbuck Township, Holmes County
Ohio

Scale 1" = 50 ft.

April 1961

Drawn from a survey by

William Sellner
Reg. Sur. No 3915

60642

REC'D: June 8, 1961.
AT 4:28 O'CLOCK P.M.,
RECORDED: June 9, 1961.
HOLMES CO. PLAT VOL. 3 PG. 30-B
FEE: $ 1.00
Evelyn Anderson RECORDER
a.s.