60356

REC'D: April 8-1961

AT 8:57 O'CLOCK A.M.

RECORDED: Apr. 10-1961

HOLMES CO. VOL. 3 PG. 26B

FEE: $1.00

Evelyn Anderson RECORDER

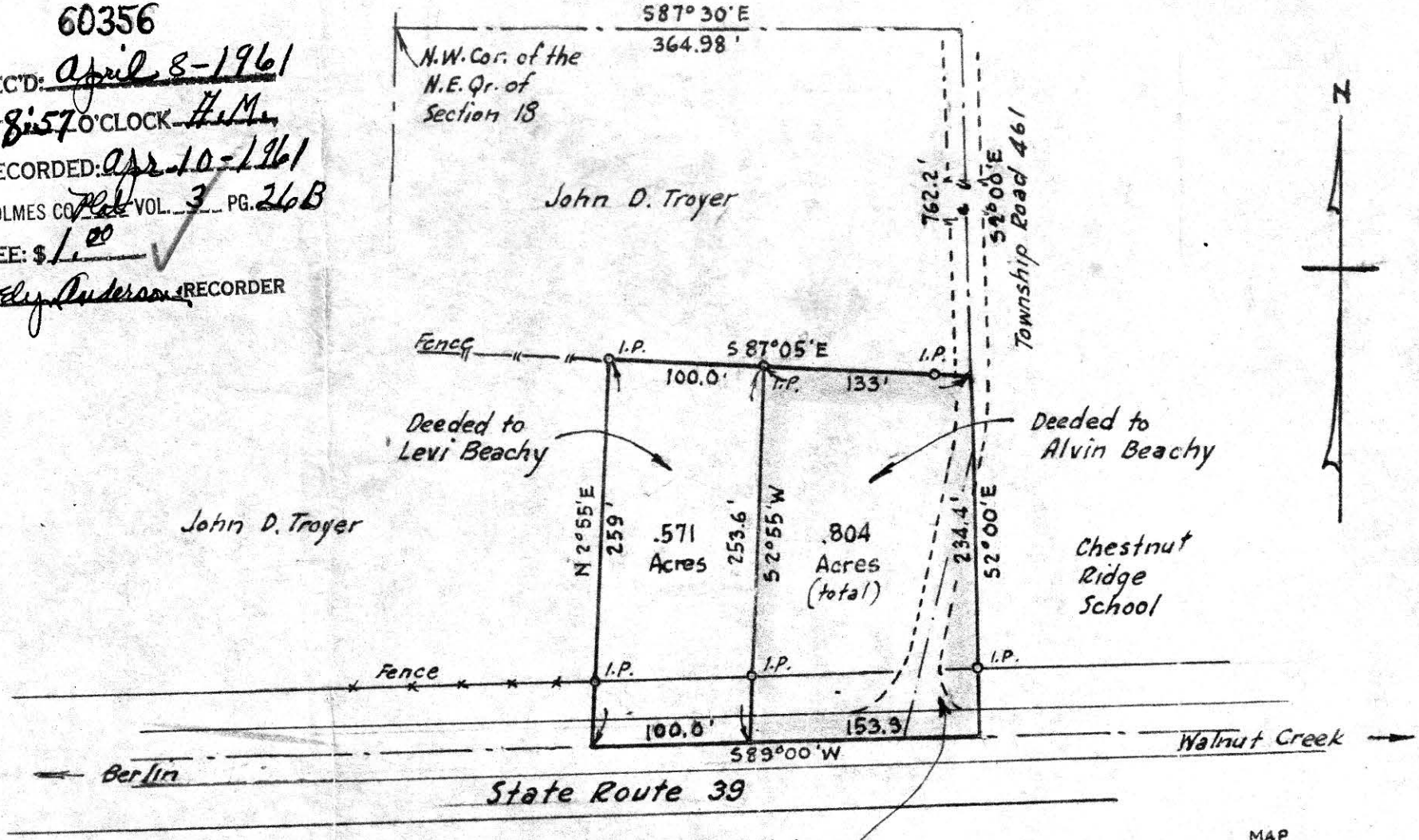

Note: .212 Acres on the east side of Township Road 461

MAP
SHOWING LOCATION
OF TWO PARCELS OF LAND
ON THE
JOHN D. TROYER FARM
IN
Section 18, Township 9, Range 5
Walnut Creek Township, Holmes County
Ohio

Scale 1" = 100 ft. Nov. 1960

Drawn from a survey by William Sellner
Reg. Sur. No. 3915

STATE OF OHIO WILLIAM SELLNER 3915 REGISTERED SURVEYOR

MAP
SHOWING LOCATION
OF A STRIP OF LAND
DEEDED BY
PAUL E. FINDLEY - Single
TO
OLUS BARNHART
IN THE
Village of Millersburg
Ohio

Scale 1" = 20 ft
Jan. 1961

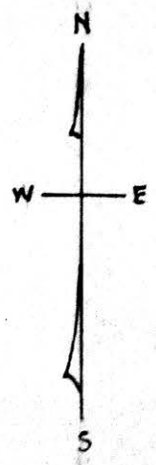

Perkins Street 49½ ft. wide

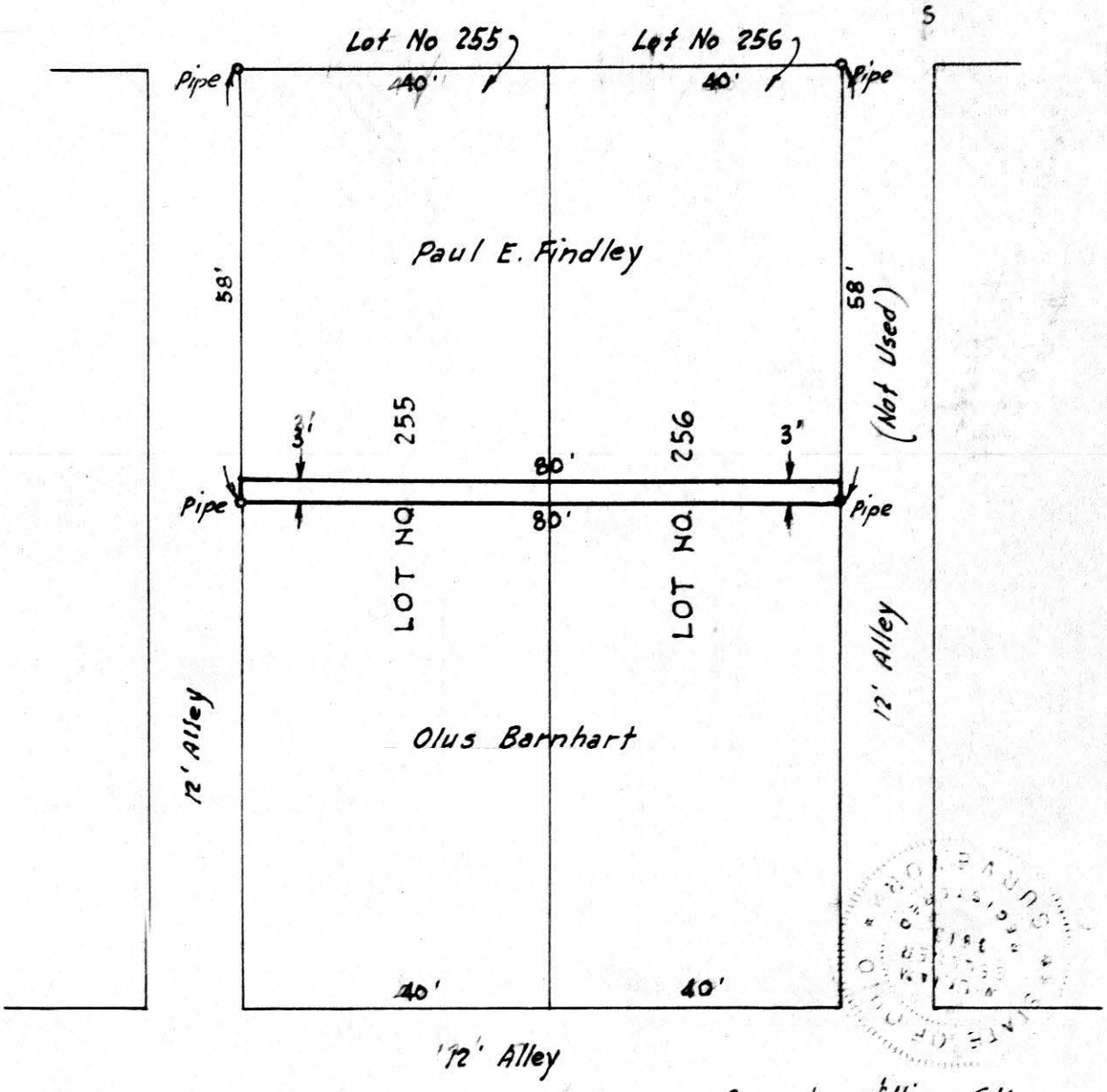

Drawn by William Sellner
Reg. Sur. No. 3915

60375

REC'D: April 11-1961
AT 11:05 O'CLOCK A.M.
RECORDED: April 13, 1961
HOLMES CO. Plat VOL. 3 PG. 26-8
FEE: $1.00
Evelyn Anderson RECORDER

8½" x 13"

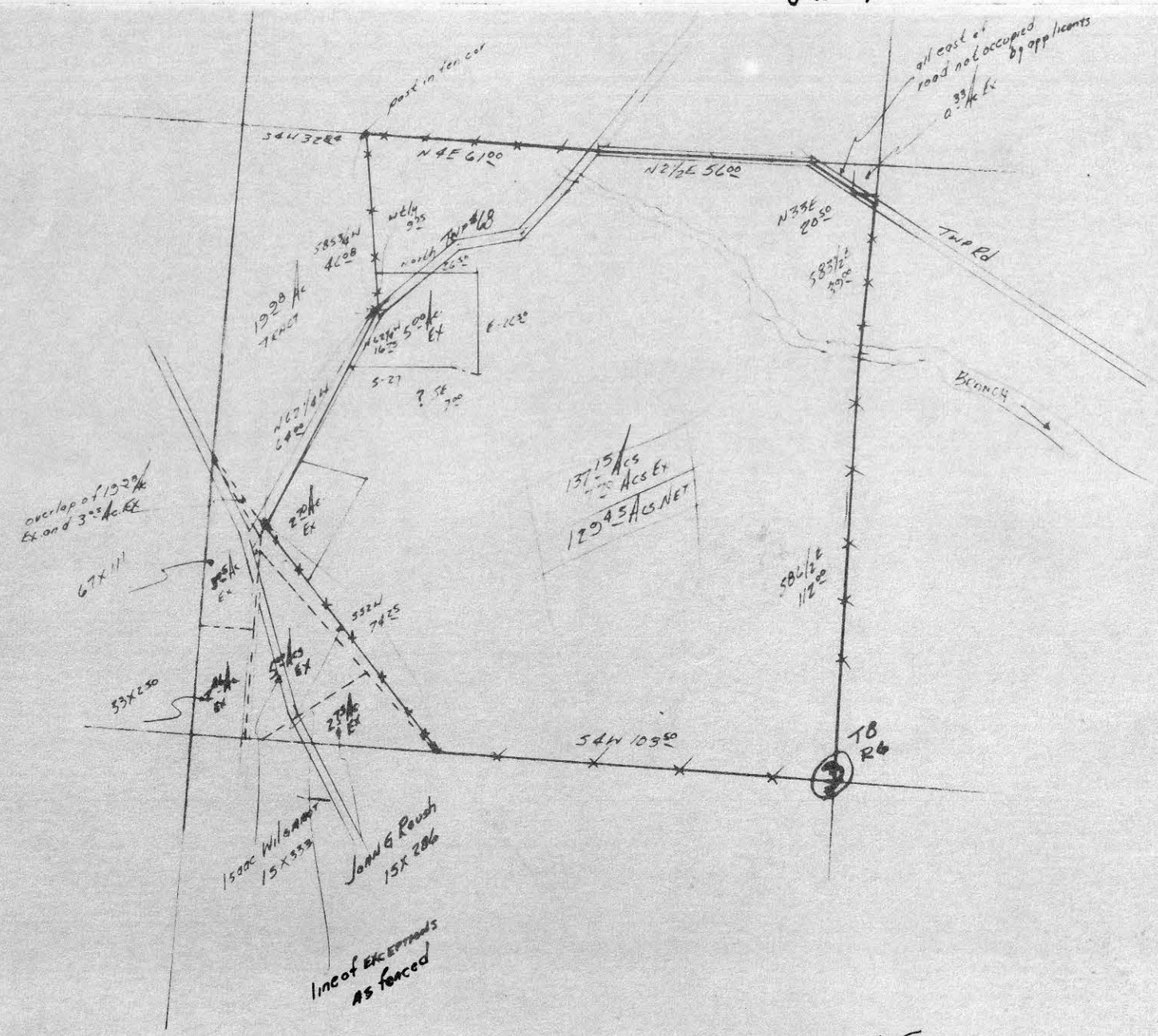

MECHANIC TOWNSHIP
HOLMES COUNTY, OHIO
AP# C-V-ZV-52
PAGE #

60387

REC'D: April 13-1961
AT 3:10 O'CLOCK P.M.
RECORDED: April 14-1961
HOLMES CO. Plat VOL. 3 PG. 26B
FEE: $ 1.11
Evelyn Anderson RECORDER

N

1 INCH = 40 POLES

354418 - OHIO
3/23/61 - G.J. VOWELS