58387

REC'D: March 8-1960
AT 2:00 O'CLOCK P.M.
RECORDED: March 8-1960
HOLMES CO. VOL. 8 PG. 21
FEE: $1.07
Evelyn Anderson RECORDER

MAP
SHOWING LOCATION
OF
7 PARCELS OF LAND
W — ON THE — E
A.K. TAYLOR PROPERTY

Section 10, Township 8, Range 8
Holmes County, Ohio
Scale 1" = 100 ft. Oct. 1955

Drawn by and
Certified Correct William Sellner
Reg. Sur. No. 3915

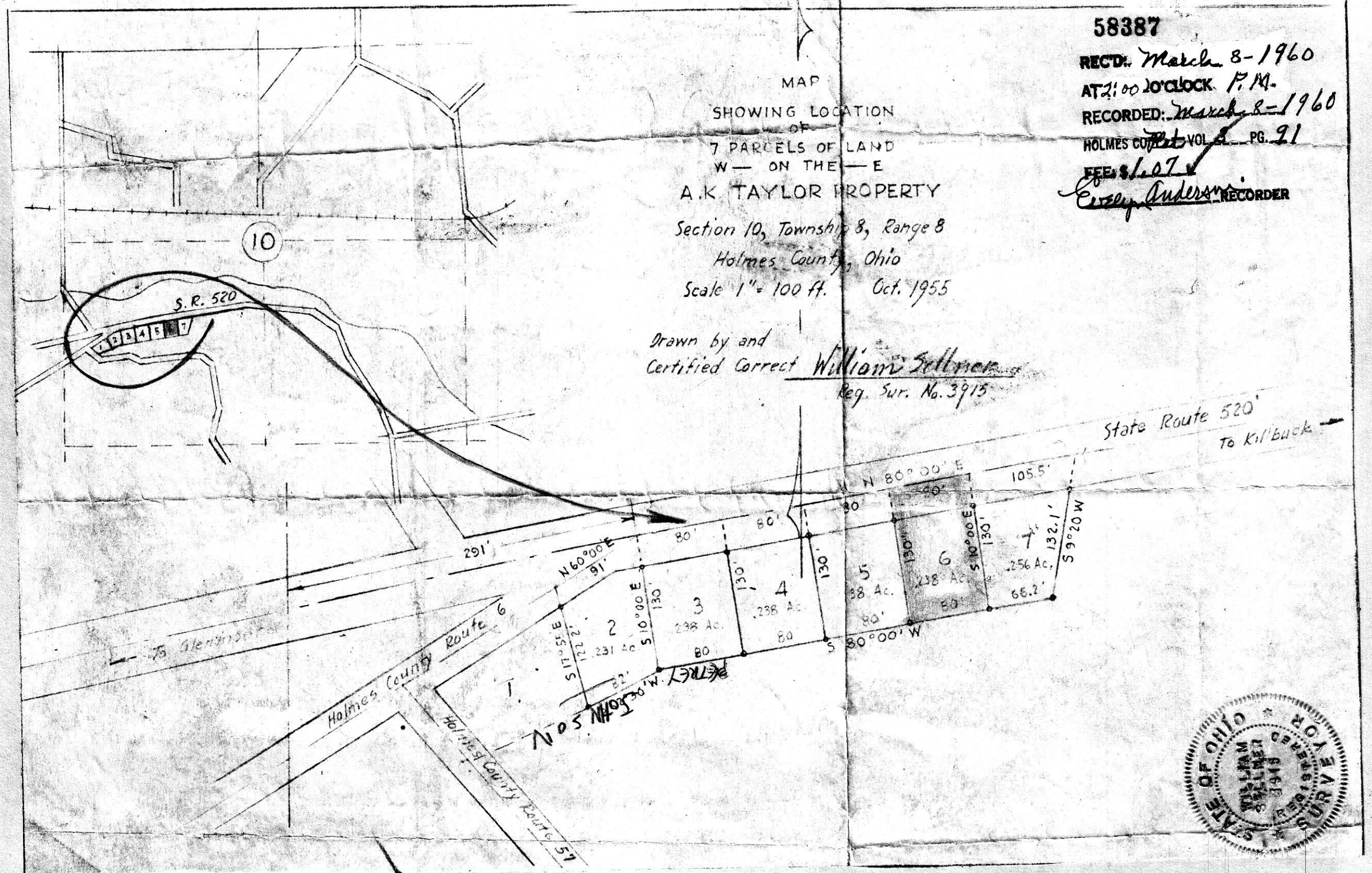

VOL 3 PAGE 91

58384

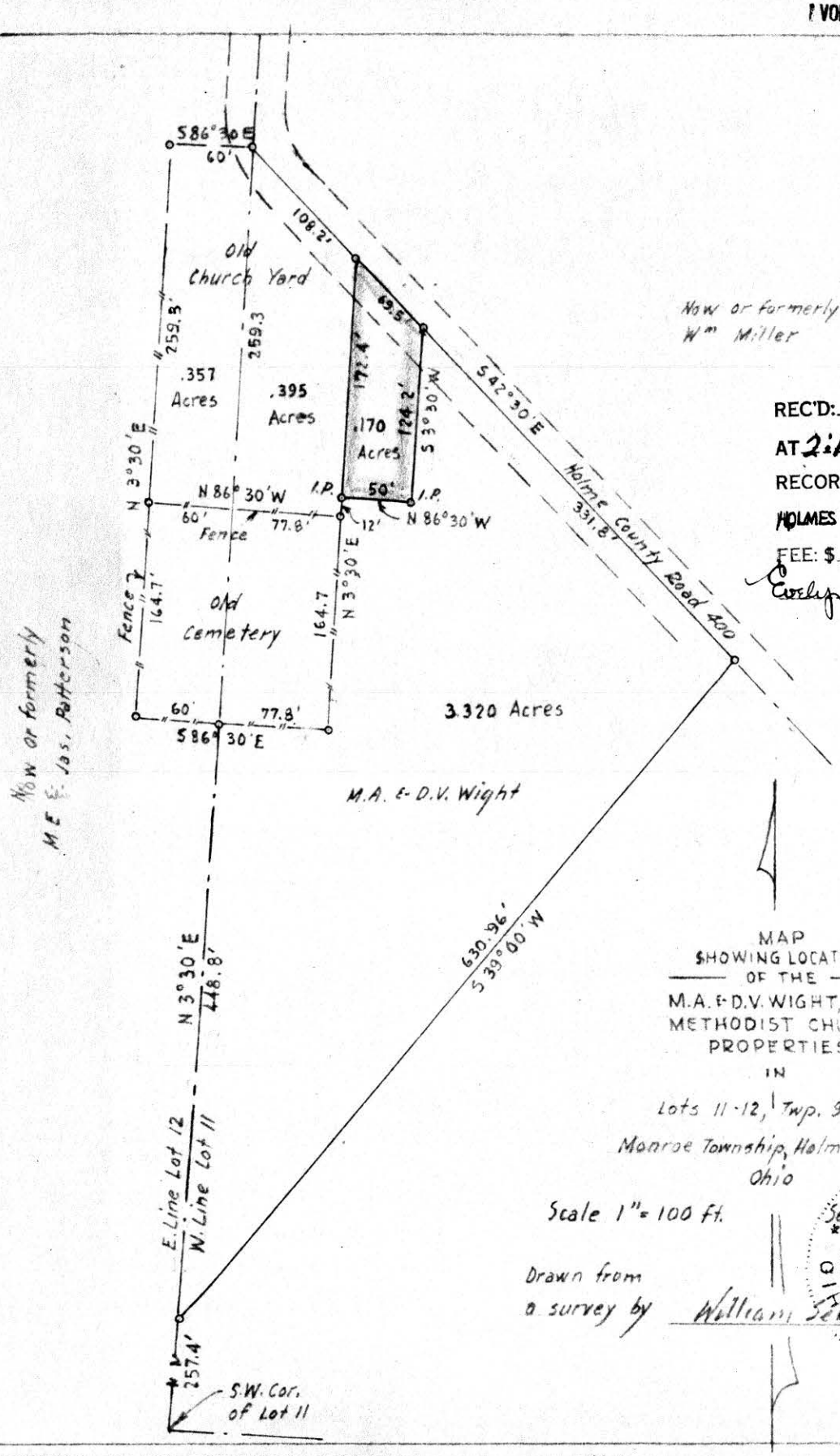

REC'D: March 7-1960
AT 2:10 O'CLOCK P.M.
RECORDED: March 11, 1960
HOLMES CO. Plat VOL. 3 PG. 91
FEE: $1.00
Evelyn Anderson RECORDER

MAP
SHOWING LOCATION
OF THE
M.A. & D.V. WIGHT, AND
METHODIST CHURCH
PROPERTIES
IN
Lots 11-12, Twp. 9, R. 8,
Monroe Township, Holmes County
Ohio

Scale 1" = 100 ft.

Sept. 1957

Drawn from
a survey by William Sellner

STATE OF OHIO
WILLIAM SELLNER
REGISTERED
SURVEYOR

VOL 3 PAGE 91

58382

REC'D: March 7-1960
AT 11:20 O'CLOCK A.M.
RECORDED: March 7, 1960
HOLMES CO. Plat VOL. 3 PG. 91
FEE: $ 1.00
Everly Anderson RECORDER

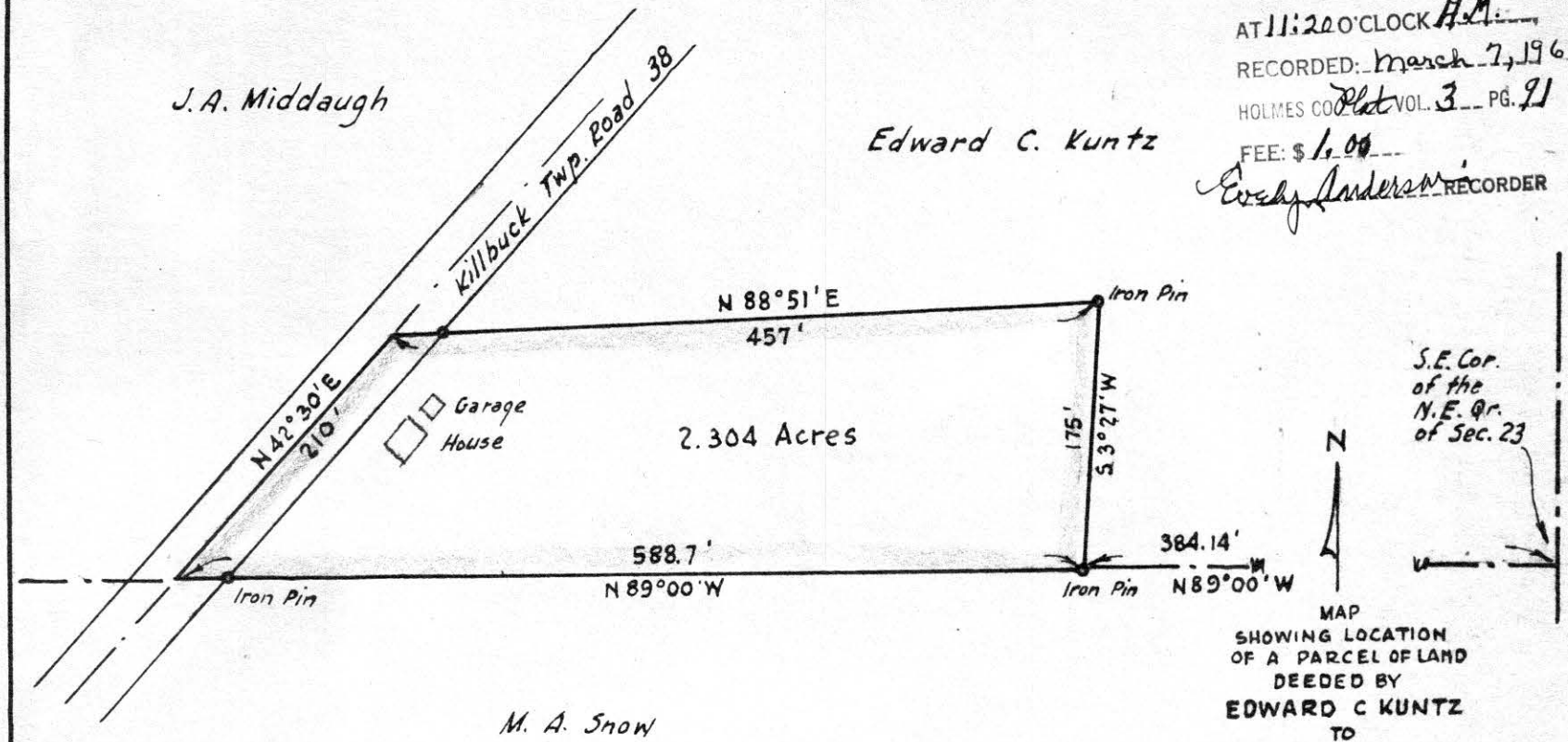

MAP
SHOWING LOCATION
OF A PARCEL OF LAND
DEEDED BY
EDWARD C KUNTZ
TO
KENNETH MORRIS
IN
Section 23, Township 8, Range 8
Killbuck Township Holmes County
Ohio

Scale 1" = 100 ft.

Jan. 1960

STATE OF OHIO
WILLIAM SETTNER
3915
REGISTERED
SURVEYOR

Drawn from a survey by William Settner
Reg. Sur. No. 3915