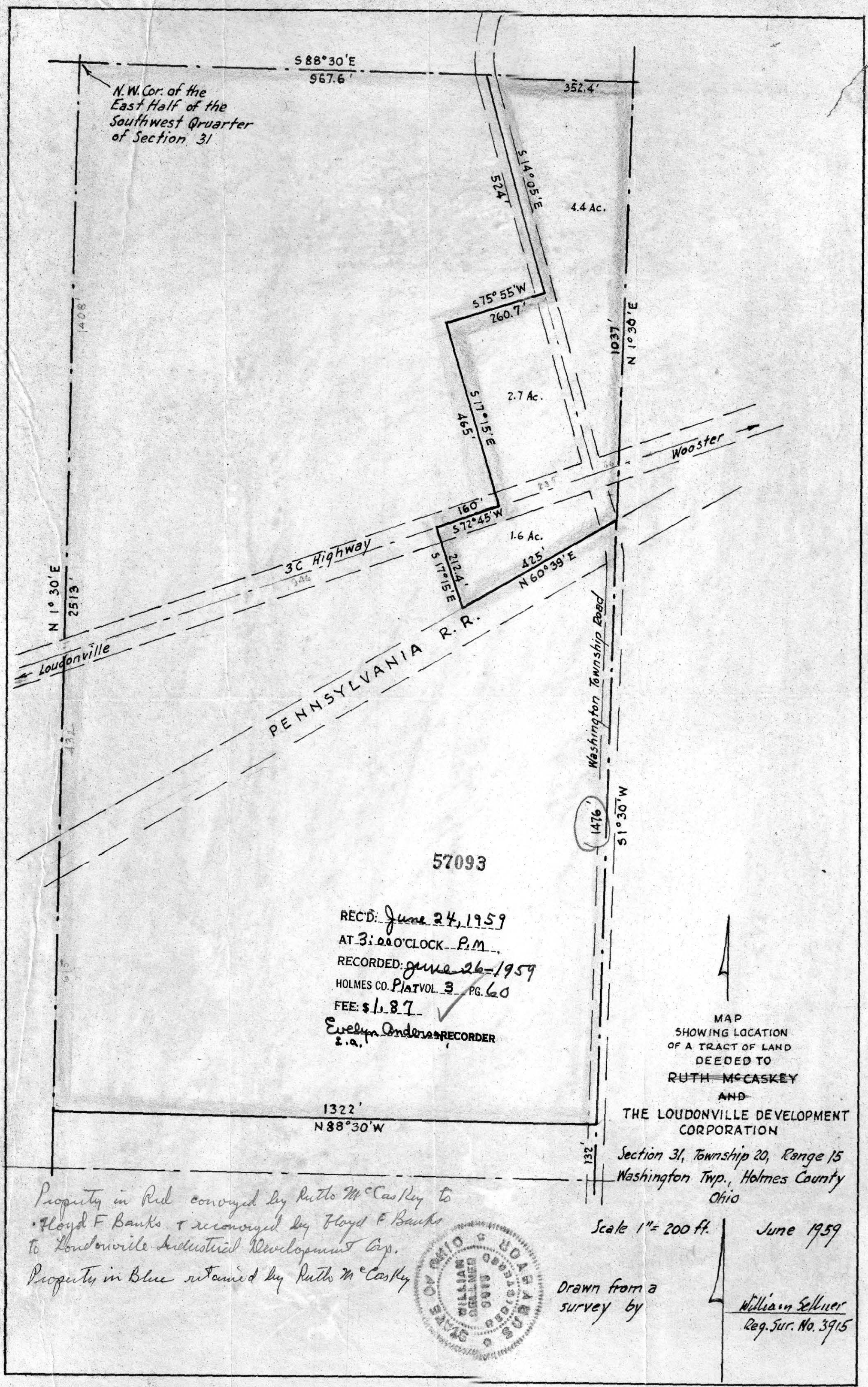
S 88°30'E
967.6'
N.W. Cor. of the East Half of the Southwest Quarter of Section 31
352.4'
S 14°05'E
524'
4.4 Ac.
S 75°55'W
260.7'
1037'
N 1°30'E
2.7 Ac.
S 17°15'E
465'
Wooster
160'
S 72°45'W
1.6 Ac.
3C Highway
212.4'
S 17°15'E
425'
N 60°39'E
N 1°30'E
2513'
Loudonville
PENNSYLVANIA R.R.
Washington Township Road
1476'
51°30'W
1322'
N 88°30'W
132'
REC'D: June 24, 1959
AT 3:00 O'CLOCK P.M.
RECORDED: June 26-1959
HOLMES CO. PLAT VOL. 3 PG. 60
FEE: $1.87
Evelyn Anderson RECORDER
MAP
SHOWING LOCATION
OF A TRACT OF LAND
DEEDED TO
RUTH McCASKEY
AND
THE LOUDONVILLE DEVELOPMENT
CORPORATION
Section 31, Township 20, Range 15
Washington Twp., Holmes County
Ohio
Scale 1" = 200 ft.
June 1959
Property in Red conveyed by Ruth McCaskey to Floyd F Banks & reconveyed by Floyd F Banks to Loudonville Industrial Development Corp.
Property in Blue retained by Ruth McCaskey
Drawn from a survey by
William Sellner
Reg. Sur. No. 3915
STATE OF OHIO
WILLIAM SELLNER
REGISTERED
SURVEYOR
6109

57093

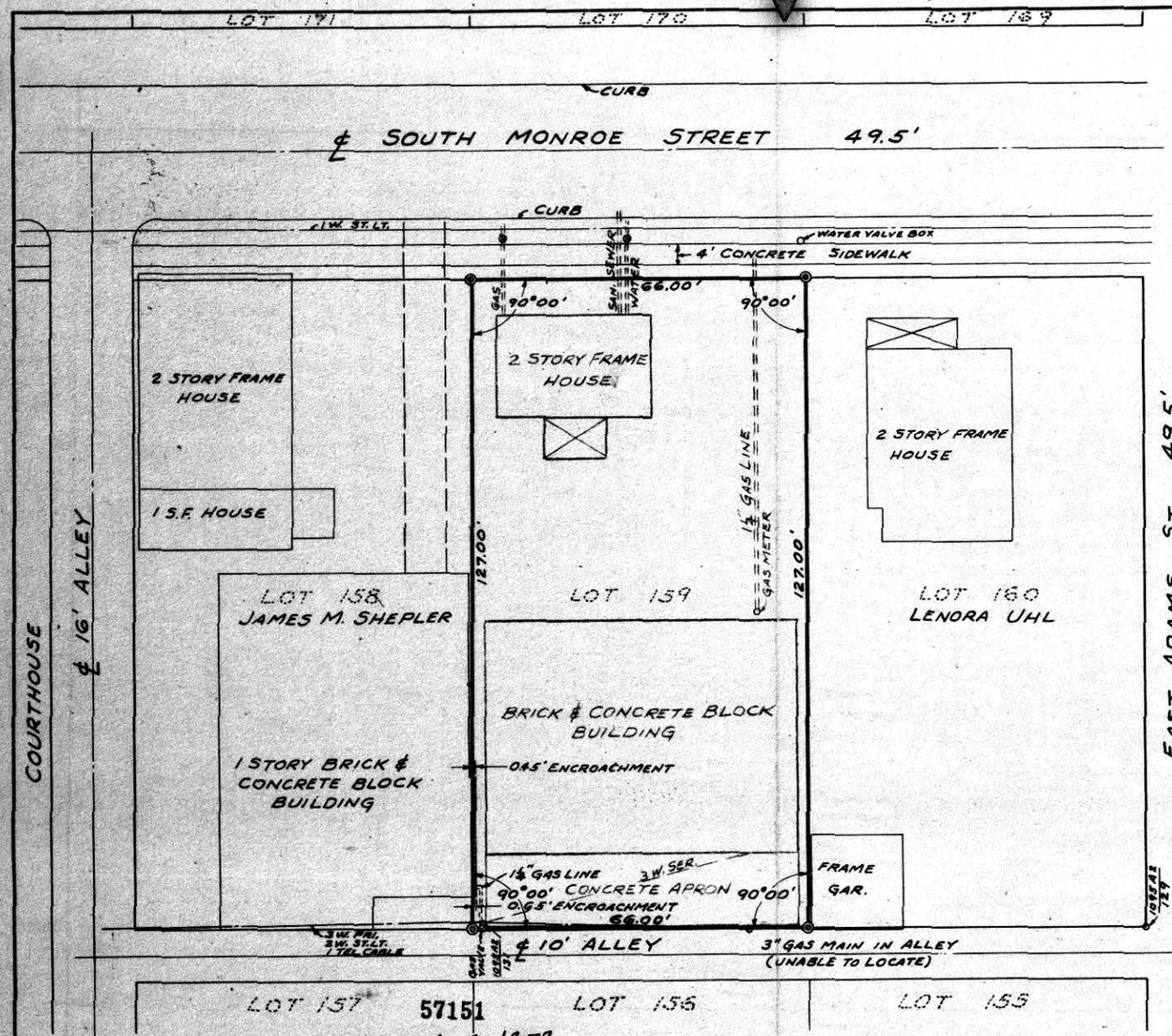


57151

REC'D: July 2-1959
AT 9:30 O'CLOCK A.M.
RECORDED: July 9, 1959
HOLMES CO. Plat VOL. 3 PG. 60
FEE: $1.85
Eva L. Anderson RECORDER

DEED No.

SURVEYED MAY 20, 1959, F.B.# 2714, P.P. 10-18 INCL. & P. 20.

- ● COPPERWELD ROD
- ▫ STONE
- • IRON PIN
- ⊙ IRON PIPE

N

STATE OF OHIO
HOLMES COUNTY
HARDY TOWNSHIP
T. 9 N., R. 7 W.
U.S. MILITARY SURVEY
LOT NO. 159
VILLAGE OF MILLERSBURG

(38.19)

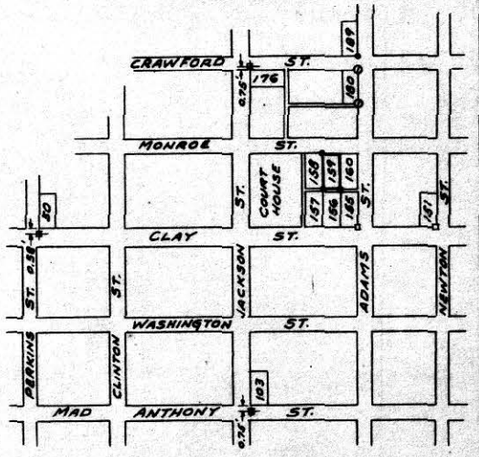


SKETCH SHOWING LOCATION OF ORIGINAL CORNER STONES & OTHER MONUMENTED CORNERS.
SCALE 1" = 400'

| OHIO POWER CO. | |
|---|---|
| PLAT<br>MILLERSBURG OFFICE & SERVICE BUILDING SITE | |
| SCALE 1" = 20' | DATE MAY 28, 1959 |
| DRAWN E.C.F. | CHECKED J.R.H. |
| TRACED CHD | DRAWER |
| APPROVED W. M. Reddicks | |
| 1-145 | |

185 pg. in