ACRES	QTR	LOT	SEC	TWP	RNG		
.071		101				original village 3090 sq ft E pt.	LOT #

PLAT 9-219

PCL # 01-01379.000

OUTSALE	B-18A GRANTEE	DEED		REFERENCE		DATE
Pt 0.148ac total	~~& Keely, Joan M.~~ ~~Zinck, Monika C. & Richard S.~~	~~224~~	~~871~~	140 154 156	100 278 171	9-13-1984
	~~Zinck's Realty~~	~~225~~	~~818~~	224	871	12-20-1984
	LAB Development	238	24	225	818	2-8-1988
	restrictions declaration of covenants and	252	152			7-12-1991

SEE NEXT CARD

ACRES	QTR	LOT	SEC	TWP	RNG
2'9"x30'8"		101			

Berlin Village

PLAT

PCL #

OUTSALE Hummel, Paul	GRANTEE	DEED		REFERENCE		DATE
aka Hog lot	~~Gardner, Levi & Mary~~	~~114~~	~~88~~	110	201	5-9-1944
	~~Gardner, Levi~~	~~151~~	~~79~~	114	88	9-5-1963
	~~Miller, Joe D. & Katie Ann~~	~~151~~	~~82~~	114 151	88 79	9-5-1963
	~~Boyd, Dale W. & Wurthmann, Hermann F.~~	~~154~~	~~278~~	151	82	11-10-1964
not separately desc. here →	~~Wurthmann, Hermann F. & Byrl E~~	~~156~~	~~171~~	154	278	7-26-1965
	Void: comb. & resurveyed					

SEE NEXT CARD

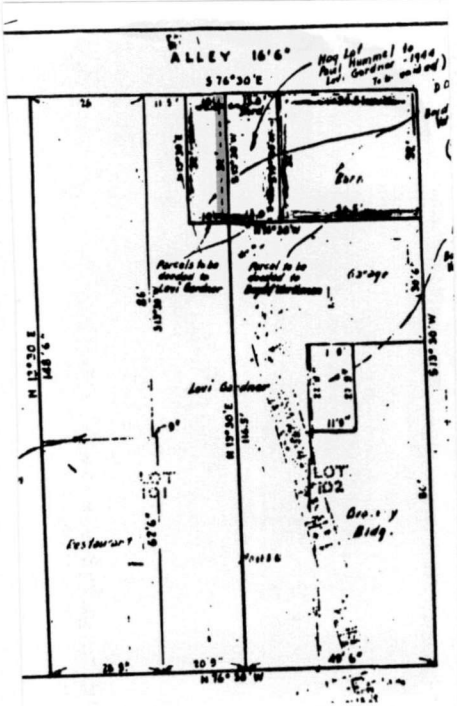
ALLEY 16'6"
S 76°30'E
Barn
Garage
Lori Gardner
LOT 101
LOT 102
Restaurant
Bldg.

ACRES	QTR	LOT	SEC	TWP	RNG			PLAT
7'3" x 32' ~~10'x32'~~		101				NE pt.	Berlin Village	PCL #

	OUTSALE	GRANTEE	DEED		REFERENCE		DATE
		~~A.D. Miller & Son~~	~~96~~	~~541~~			6-7-1927
		~~Miller, Paul~~	~~90~~	~~383~~	96	541	5-10-1937
		~~Hummel, Paul & Mary~~	~~110~~	~~201~~	90	383	10-31-1940
E pt. 2'9"	aka hog lot Gardner, Levi & Edna		114	88			5-9-1944
	ex. missing for hog lot	~~Miller, D.D. & Maggie~~	~~126~~	~~57~~	110	201	9-29-1951
	"	~~Boyd, Dale & Wurthman, Herman~~	~~140~~	~~100~~	126	57	3-24-1959
	considered Ept. 101 not separately desc. here →	~~Wurthmann, Hermann F. & Byrl E~~	~~156~~	~~171~~	140	100	7-26-1965
		Void: comb. & resurveyed					
		SEE NEXT CARD					

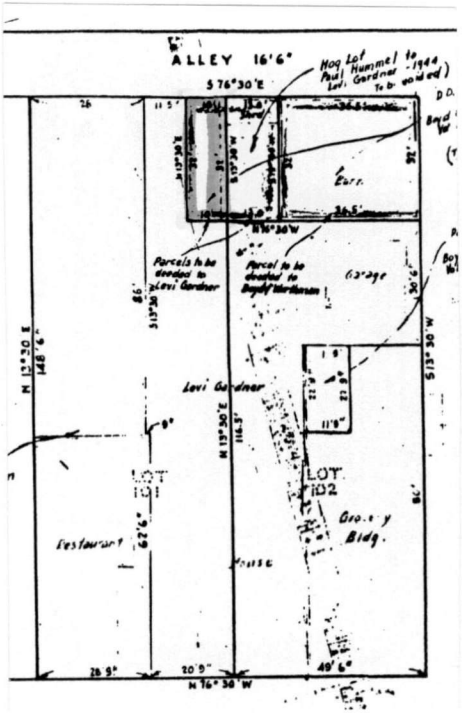

green is Vol. 96 - Pg. 541
pink is what balance transferred Vol. 126 Pg. 57
orange is Vol. 114 Pg. 88

ACRES	QTR	LOT	SEC	TWP	RNG			PLAT
		101				E pt.	Berlin Village	PCL #

	OUTSALE	GRANTEE	DEED		REFERENCE		DATE
	corner of the lot ut. missing for 10'x32' in NE	~~Gardner, Albert D.~~	~~96~~	~~281~~			8-1- 1926
		~~Gardner, Edna~~	~~99~~	~~574~~	96	281	3-11- 1931
		~~Gardner, Levi~~	~~151~~	~~79~~	99	574	9-5- 1963
		~~Miller, Joe D. & Katie Ann~~	~~151~~	~~82~~	151	79	9-5- 1963
		~~Boyd, Dale W. & Wurthmann, Hermann F.~~	~~154~~	~~278~~	151	82	11-10- 1964
		~~Wurthmann, Hermann F. & Byrl E~~	~~156~~	~~171~~	154	278	7-26- 1965
.001	Boyd & Wurthmann		223	183	9	219	3-29- 1984
		Void: comb. & resurveyed					
		SEE NEXT CARD					

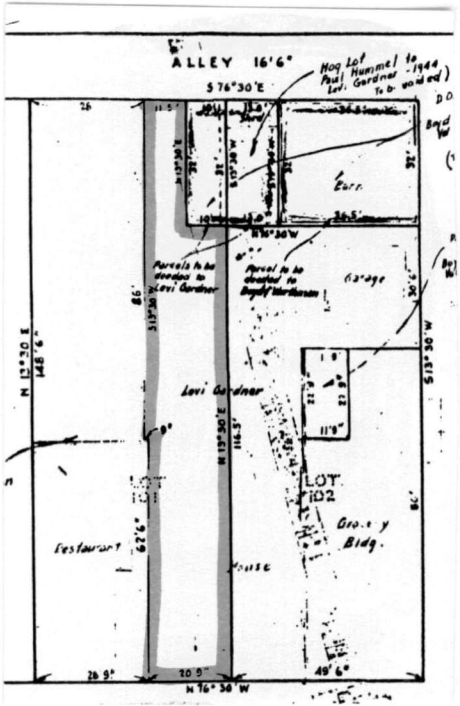
ALLEY 16'6"
S 76°30'E
Hog Lot
Paul Hummel to
Levi Gardner - 1944
Barn
Parcels to be
deeded to
Levi Gardner
Parcel to be
deeded to
Boyd Hardman
Garage
Levi Gardner
LOT
102
Grocery
Bldg.
Restaurant
House
N 13°30' E
148'6"
N 13°30' W
N 76°30' W
26'9"
20'9"
49'6"